



19th Annual **MARS** Conference

*"CAP 2014+: let's make it
administrable and controllable"*

Campaign 2013 highlights & campaign 2014 outlook

www.jrc.ec.europa.eu

*Serving society
Stimulating innovation
Supporting legislation*

Overall figures & trends: 2013

Total claims: 7.610.278 

Total OTS: 477.663 

Total RS controls: 348.604 

Avg control rate: 6,23 

% RS/OTS: 73 

2012

Total claims: 7.574.787

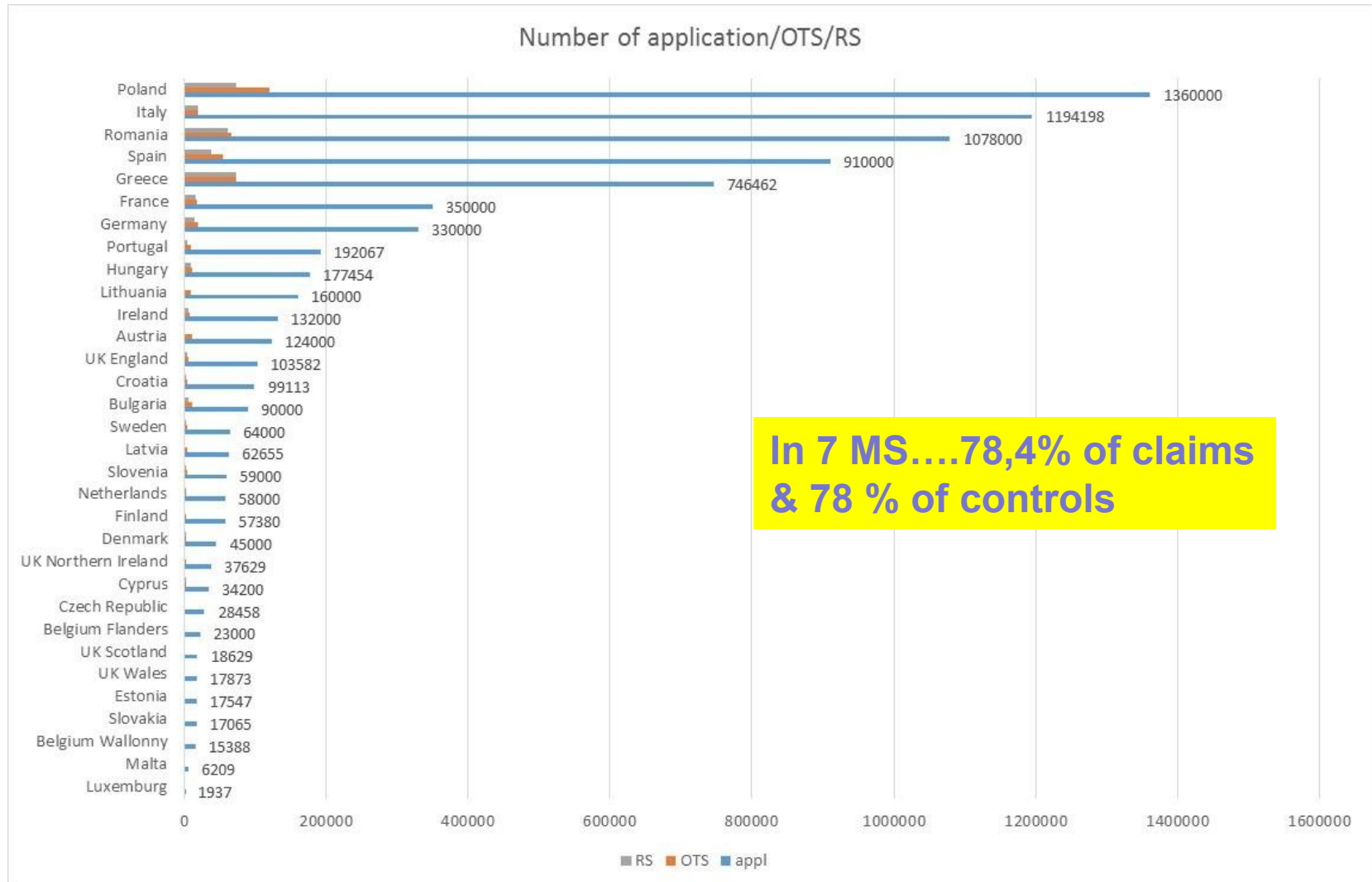
Total OTS: 403.883

Total RS controls: 307.647

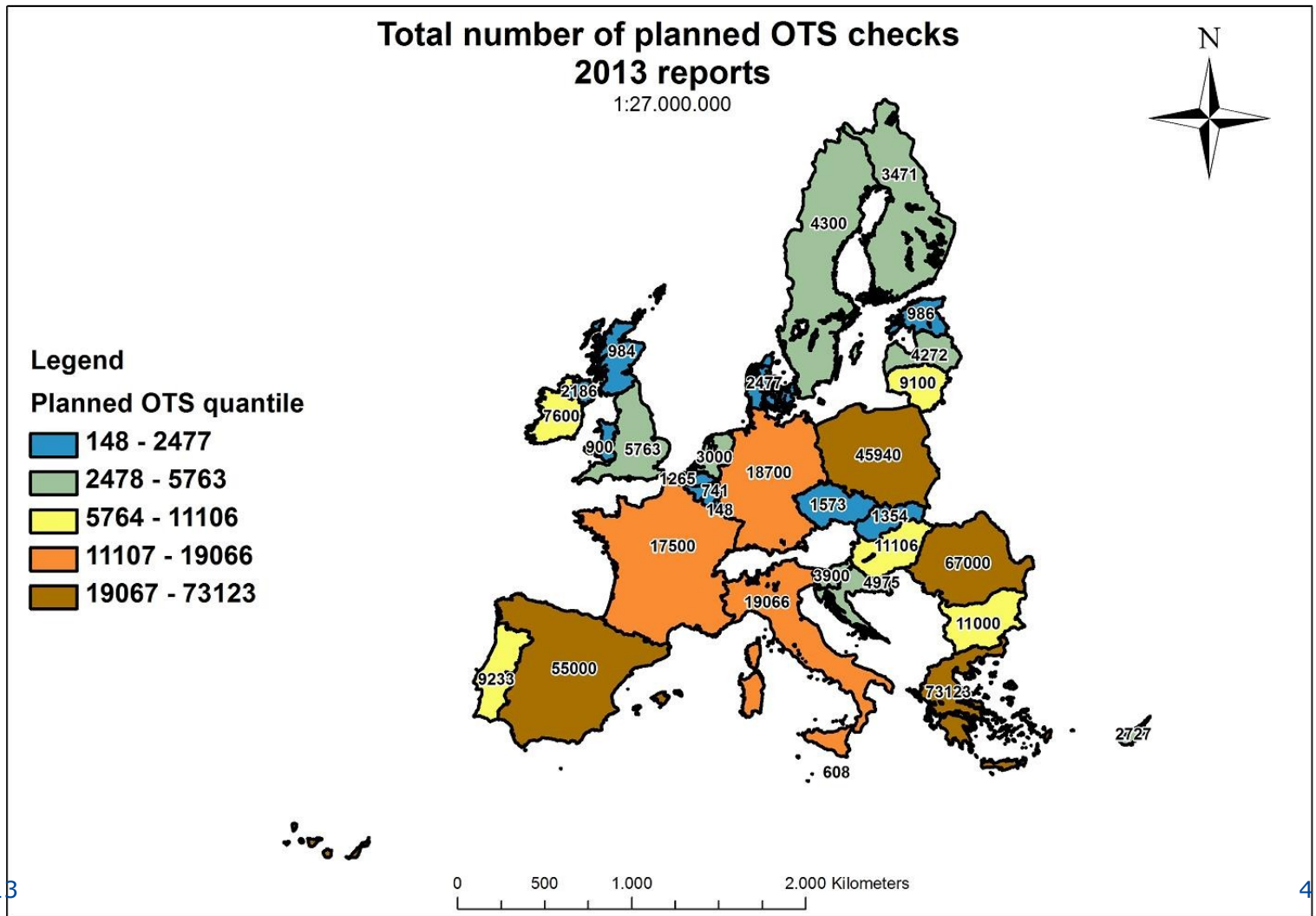
Avg control rate: 5.33

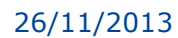
% RS/OTS: 76

Claims



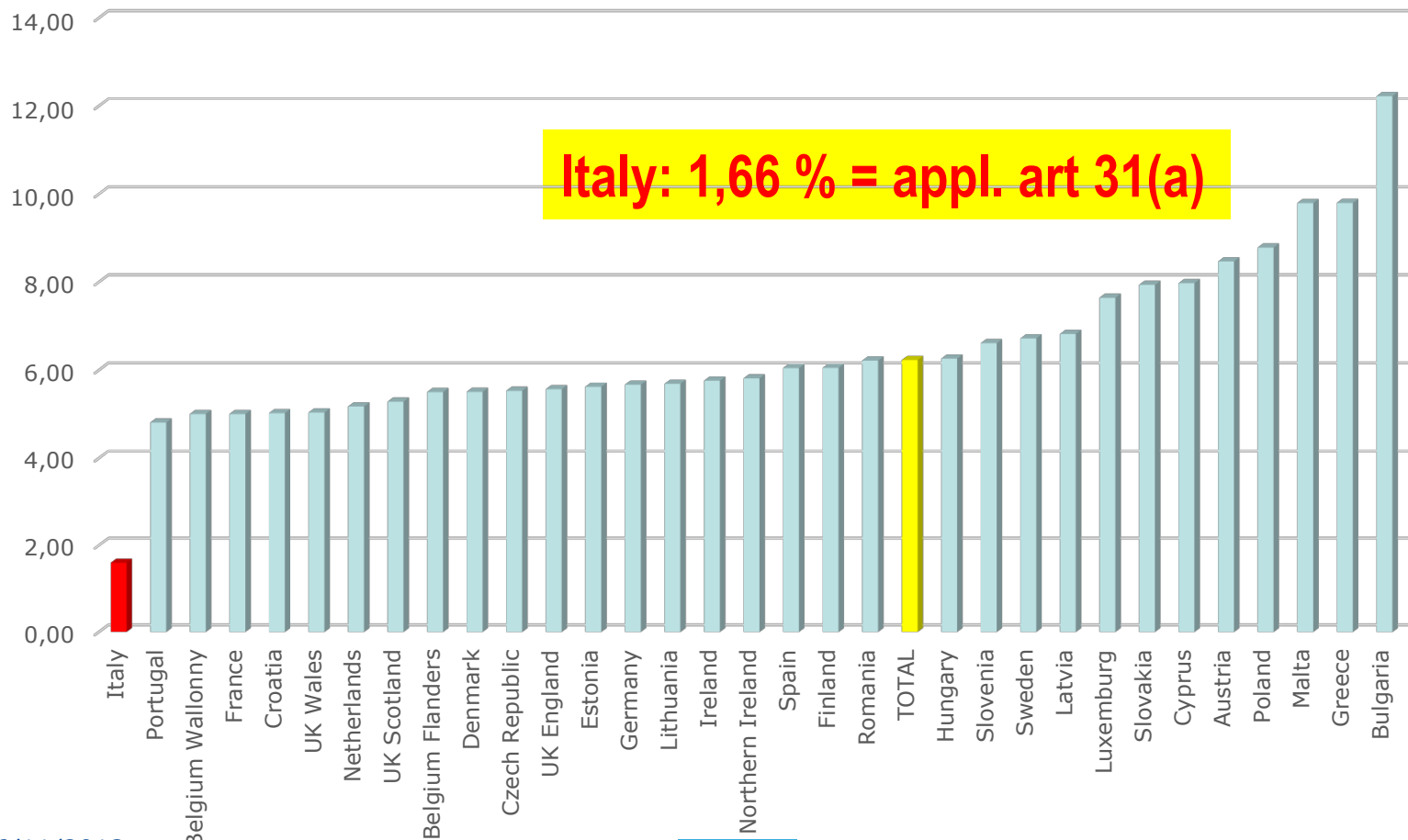
OTS checks





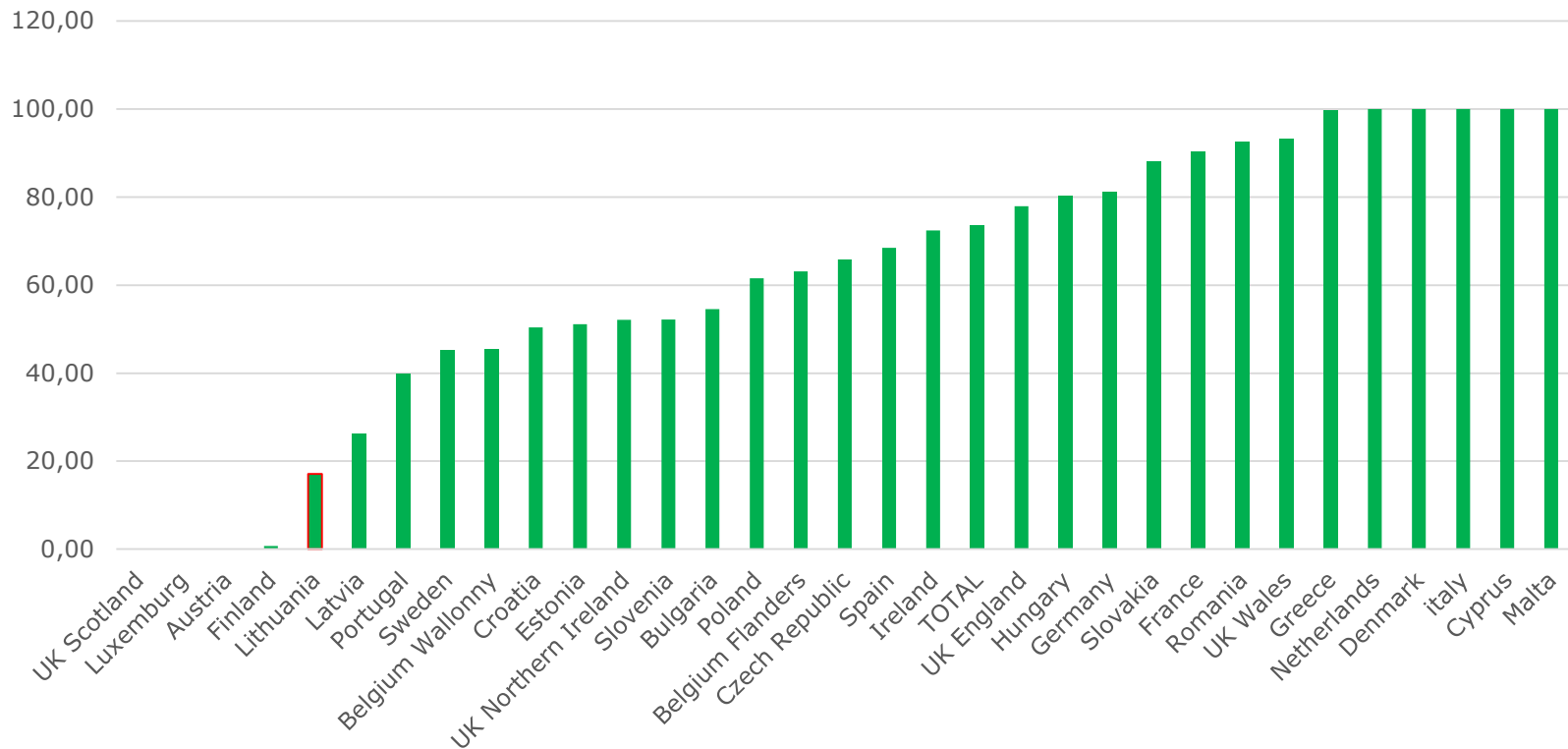
Control rate

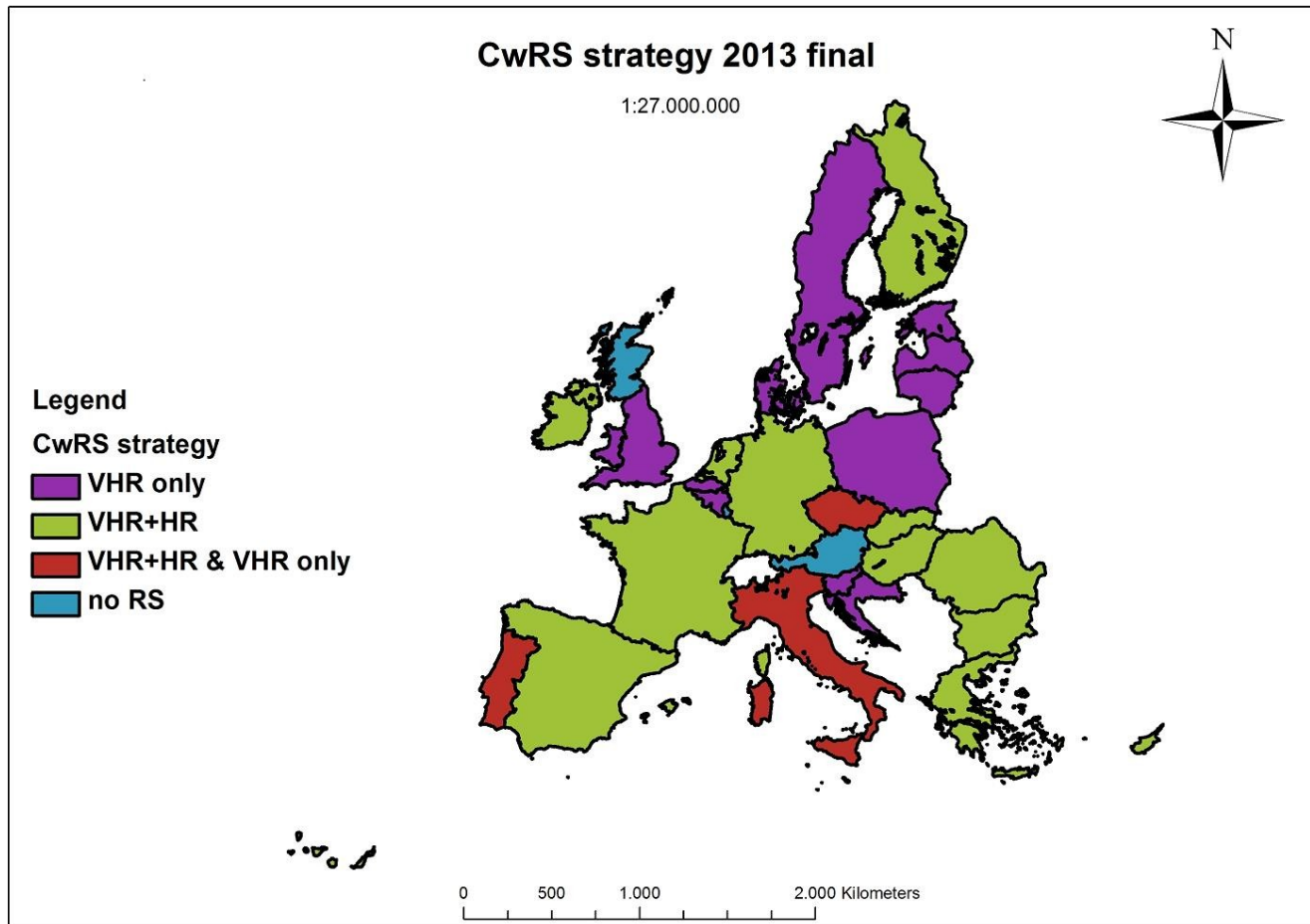
Control rate

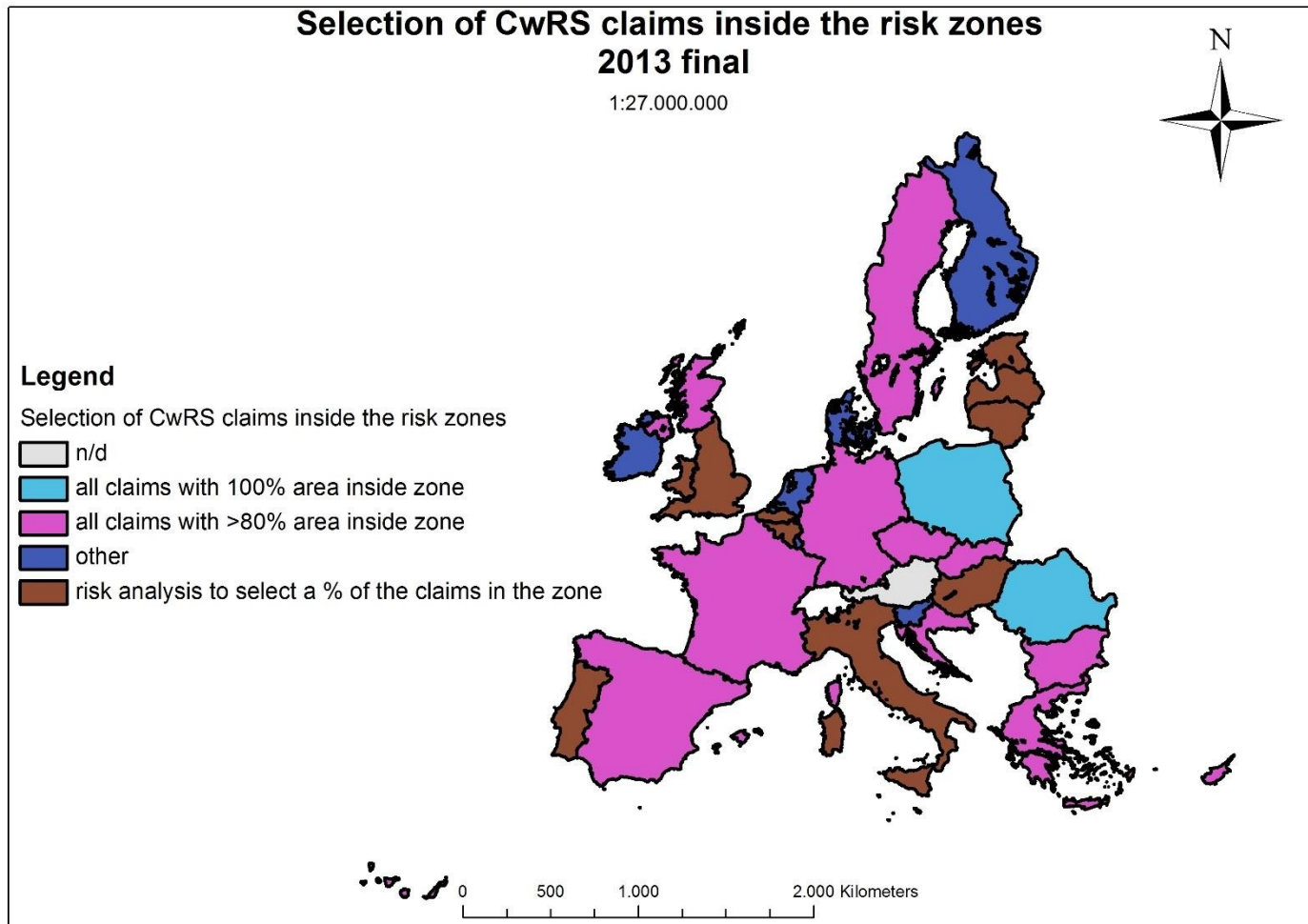


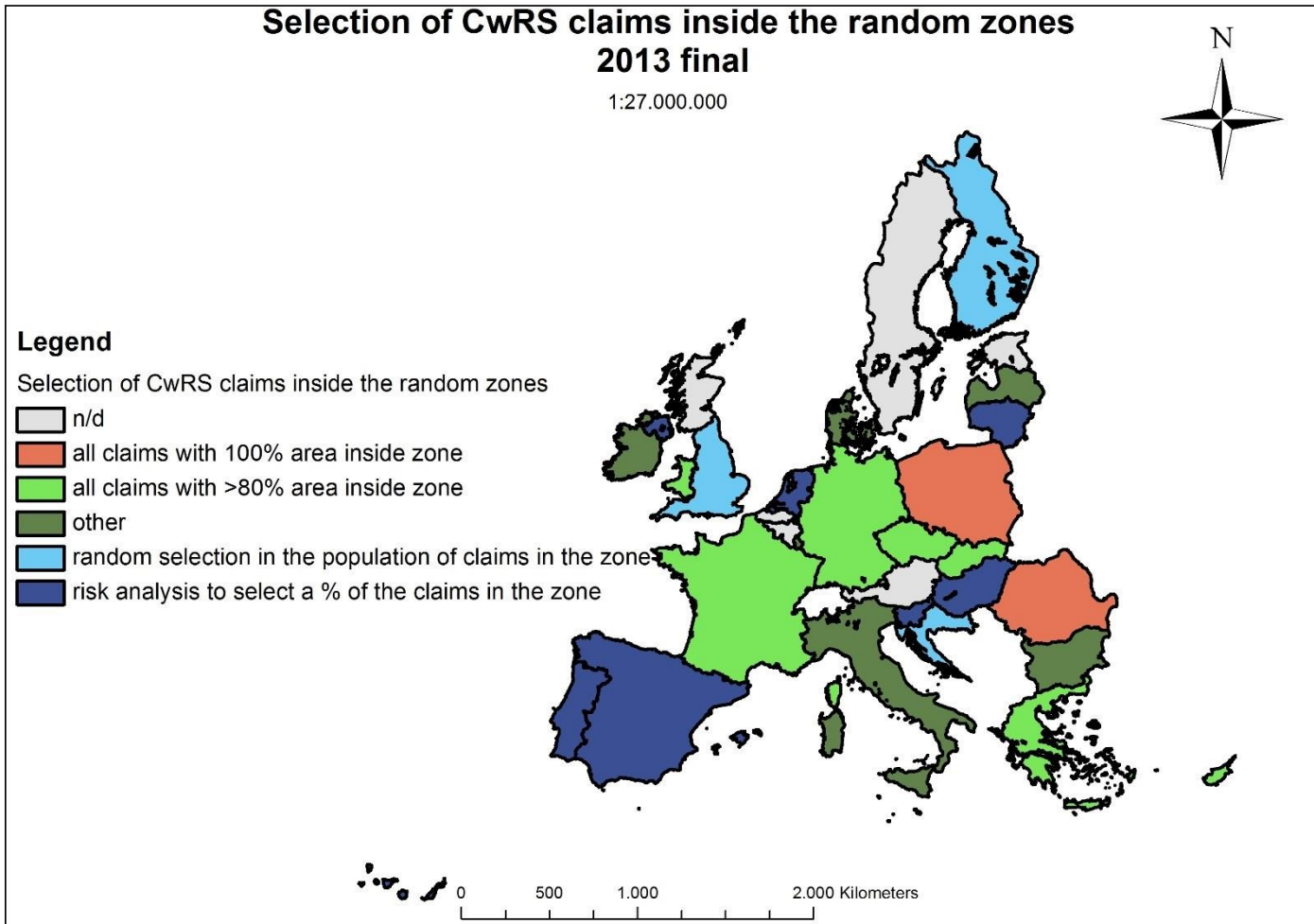
% RS checks

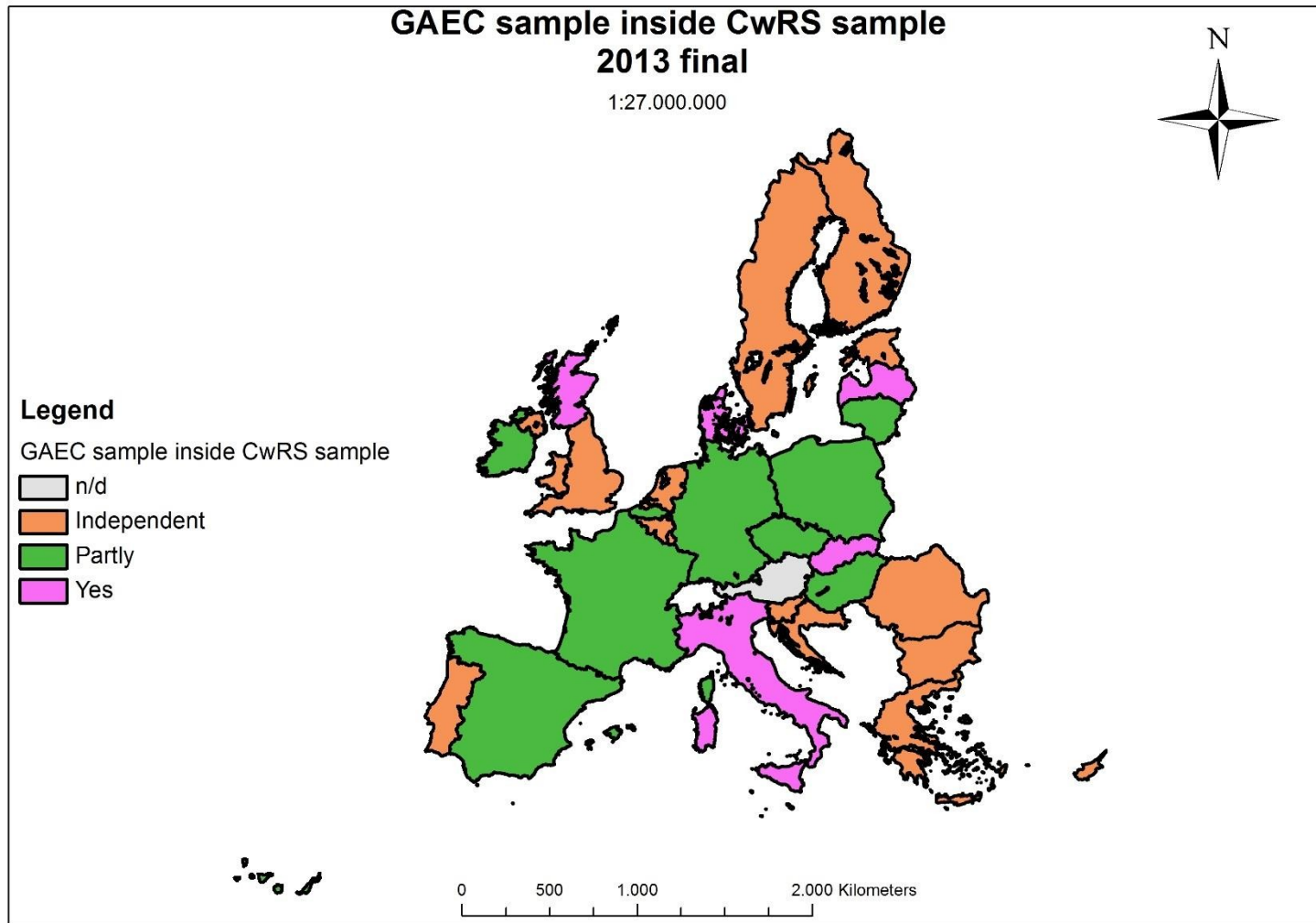
RS/OTS rate











Overall figures & trends: outlook 2014

Total claims: 7.648,427 (some 38,000 more resp.2013) 

Total OTS: 439,881 

Total RS controls: 345.087 

Avg control rate: 5,75 

% RS/OTS: 78,45 

GEOCAP db: image request module

strok

mRS - European Commission

https://marswiki.jrc.ec.europa.eu/cwrs/index.php?menulitem=ir_ristallcwrs

Most Visited Getting Started Suggested Sites Web Slice Gallery

Paolo

REPORTS

- +STATISTICS
- IMAGE REQUEST
 - Display all IR
 - IR statistics

SETTINGS

- Change password

ADMINISTRATION

- New user
- User list
- User password
- User permissions
- User context
- User activity
- User help system
- Privacy statement
- Close application

CwRS descriptions

Campaign year: 2014

Document status: ☐ only approved ☐ only drafts ☒ approved&drafts

Austria	HTML
Belgium Flanders	HTML
Belgium Wallonny	HTML
Bulgaria	HTML
Croatia	HTML
Cyprus	HTML
Czech Republic	HTML
Denmark	HTML
Estonia	HTML
Finland	HTML
France	HTML
Germany	HTML
Greece	HTML
Hungary	HTML
Ireland	HTML
Italy	HTML
Latvia	HTML
Lithuania	HTML
Luxemburg	HTML
Malta	HTML
Netherlands	HTML
Poland	HTML
Portugal	HTML
Romania	HTML
Slovakia	HTML
Slovenia	HTML
Spain	HTML
Sweden	HTML
UK England	HTML

Image request module: methodology

Details of CwRS methods and imagery requests.

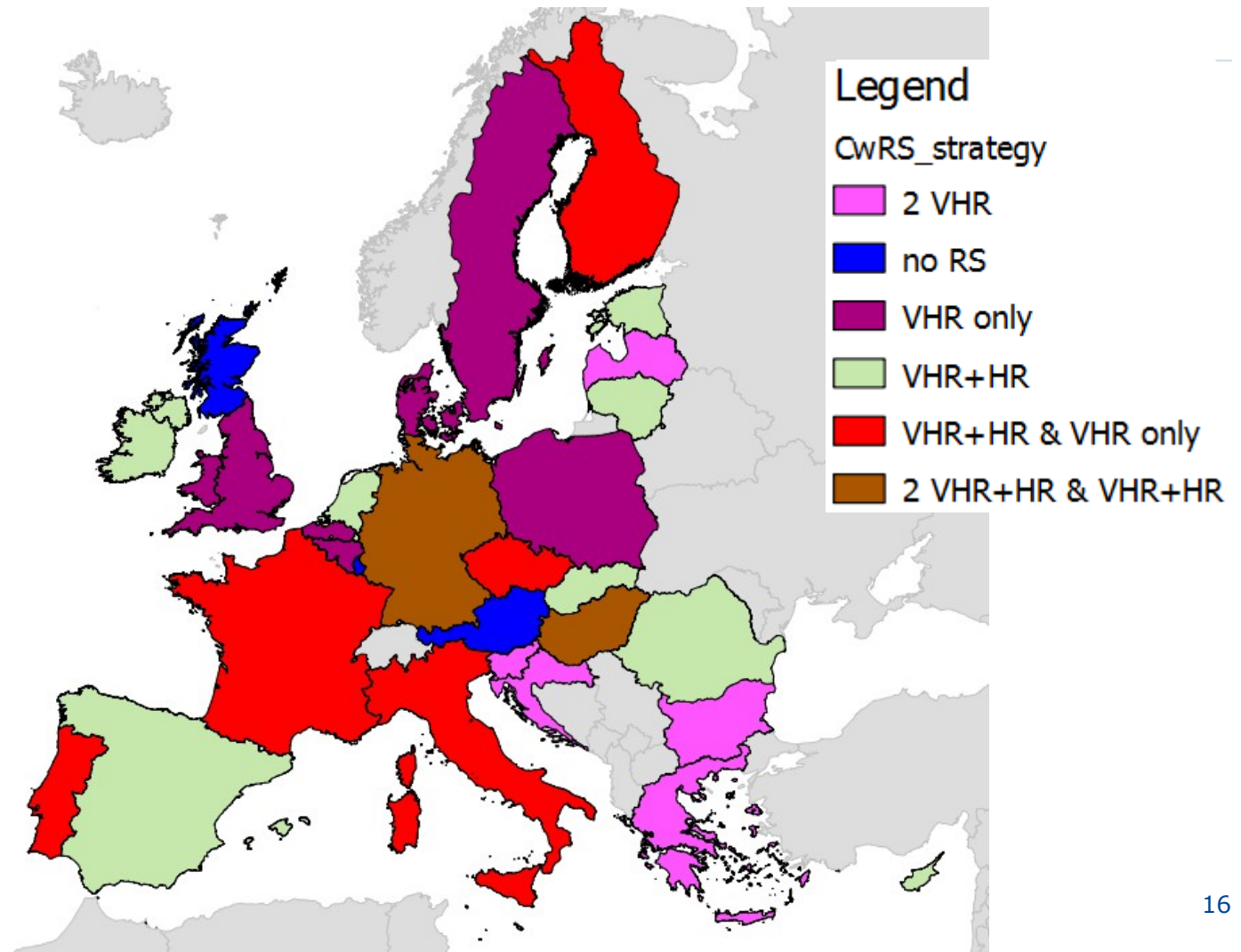
NB: data on aerial imagery is only for information. Aerial imagery is not funded by EC.

method	nr of zones	autumn	winter	HR-1	V-HR Sat.1	V-HR aerial1	HR+1	HR+2	V-HR Sat.2	V-HR aerial 2	HR+3	other? (stereo images)	Total V-HR sat AOI kmq	Total V-HR aerial AOI kmq	Total HR zones
1	<input type="text" value="8"/>	<input type="checkbox"/>	<input type="checkbox"/>	<input type="checkbox"/>	<input checked="" type="checkbox"/>	<input type="checkbox"/>	<input type="checkbox"/>	<input type="checkbox"/>	<input type="checkbox"/>	<input type="checkbox"/>	<input type="checkbox"/>	<input type="checkbox"/>	<input type="text" value="4381"/>	<input type="text" value="0"/>	0
2	<input type="text" value="10"/>	<input checked="" type="checkbox"/>	<input checked="" type="checkbox"/>	<input checked="" type="checkbox"/>	<input type="checkbox"/>	<input type="checkbox"/>	<input checked="" type="checkbox"/>	<input checked="" type="checkbox"/>	<input type="checkbox"/>	<input type="checkbox"/>	<input checked="" type="checkbox"/>	<input type="checkbox"/>	<input type="text" value="0"/>	<input type="text" value="0"/>	10
3	<input type="text" value="0"/>	<input type="checkbox"/>	<input type="checkbox"/>	<input type="checkbox"/>	<input type="checkbox"/>	<input type="checkbox"/>	<input type="checkbox"/>	<input type="checkbox"/>	<input type="checkbox"/>	<input type="checkbox"/>	<input type="checkbox"/>	<input type="checkbox"/>	<input type="text" value="0"/>	<input type="text" value="0"/>	0
4	<input type="text" value="0"/>	<input type="checkbox"/>	<input type="checkbox"/>	<input type="checkbox"/>	<input type="checkbox"/>	<input type="checkbox"/>	<input type="checkbox"/>	<input type="checkbox"/>	<input type="checkbox"/>	<input type="checkbox"/>	<input type="checkbox"/>	<input type="checkbox"/>	<input type="text" value="0"/>	<input type="text" value="0"/>	0
5	<input type="text" value="0"/>	<input type="checkbox"/>	<input type="checkbox"/>	<input type="checkbox"/>	<input type="checkbox"/>	<input type="checkbox"/>	<input type="checkbox"/>	<input type="checkbox"/>	<input type="checkbox"/>	<input type="checkbox"/>	<input type="checkbox"/>	<input type="checkbox"/>	<input type="text" value="0"/>	<input type="text" value="0"/>	0
6	<input type="text" value=""/>	<input type="checkbox"/>	<input type="checkbox"/>	<input type="checkbox"/>	<input type="checkbox"/>	<input type="checkbox"/>	<input type="checkbox"/>	<input type="checkbox"/>	<input type="checkbox"/>	<input type="checkbox"/>	<input type="checkbox"/>	<input type="checkbox"/>	<input type="text" value=""/>	<input type="text" value=""/>	
7	<input type="text" value=""/>	<input type="checkbox"/>	<input type="checkbox"/>	<input type="checkbox"/>	<input type="checkbox"/>	<input type="checkbox"/>	<input type="checkbox"/>	<input type="checkbox"/>	<input type="checkbox"/>	<input type="checkbox"/>	<input type="checkbox"/>	<input type="checkbox"/>	<input type="text" value=""/>	<input type="text" value=""/>	
8	<input type="text" value=""/>	<input type="checkbox"/>	<input type="checkbox"/>	<input type="checkbox"/>	<input type="checkbox"/>	<input type="checkbox"/>	<input type="checkbox"/>	<input type="checkbox"/>	<input type="checkbox"/>	<input type="checkbox"/>	<input type="checkbox"/>	<input type="checkbox"/>	<input type="text" value=""/>	<input type="text" value=""/>	
9	<input type="text" value=""/>	<input type="checkbox"/>	<input type="checkbox"/>	<input type="checkbox"/>	<input type="checkbox"/>	<input type="checkbox"/>	<input type="checkbox"/>	<input type="checkbox"/>	<input type="checkbox"/>	<input type="checkbox"/>	<input type="checkbox"/>	<input type="checkbox"/>	<input type="text" value=""/>	<input type="text" value=""/>	
10	<input type="text" value=""/>	<input type="checkbox"/>	<input type="checkbox"/>	<input type="checkbox"/>	<input type="checkbox"/>	<input type="checkbox"/>	<input type="checkbox"/>	<input type="checkbox"/>	<input type="checkbox"/>	<input type="checkbox"/>	<input type="checkbox"/>	<input type="checkbox"/>	<input type="text" value=""/>	<input type="text" value=""/>	
Total	18	10	10	10	8	0	10	10	0	0	10		4381	0	10

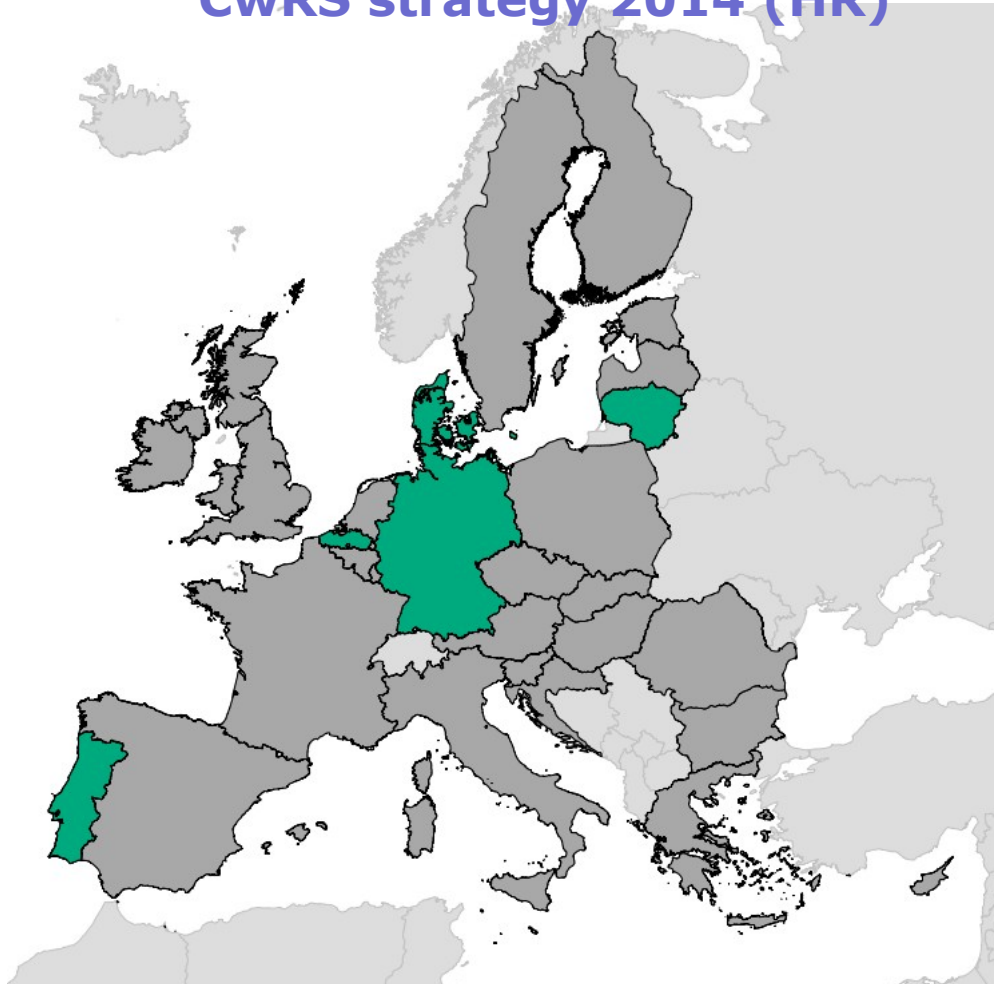
Image request module

- **33 combinations selected = 33 methodologies?**
- **DE = 10**
- **IT = 6**
- **FR, CZ, EL, HU = 3**
- **DK, BFL, EE, FI, LV, LT, PT = 2**
- **Other 19 applied 1 single methodology**

CwRS strategy 2014 (VHR sat)



CwRS strategy 2014 (HR)



Satellite data requests 2014

- **HR estimation:**
 - ✓ **758 HR images in total (+7%; 702 in 2013)**
(22 zones HR only/HR+aerial)
- **VHR estimation:**
 - ✓ **520 VHR zones in total (-1%; 523 in 2013)**
 - ✓ **250,000 km² in total (-6%; 266,927 in 2013)**

Conclusions

- **GEOCAP web database upgraded with IR module but further refinement needed**
- **Imagery request 2014: increase of HR scenes, decrease of VHR area despite of 40 zones with double VHR**
- **increasing methodology diversification**
- **CTS 2014 under revision to be released asap**
-



Thanks for your attention !